

Historic DOWNTOWN LETHBRIDGE Walking Tour

READ ME!



There are a number of tours on the audio wands: The **Historic Downtown Lethbridge Walking Tour** is L2.
TO SELECT L2: Press "Tour-Mate" until L2 shows in the display: a brief message will play. Begin by listening to **1: INTRODUCTION**. Then refer to this map for the numbered stops. The display will show the number you enter: the message begins within moments.
SPEAKER: at the top of the wand, above the display.
VOLUME: adjust with up and down arrows.
STOP: press the STOP button
PAUSE: press the * button

OR LISTEN TO

100 USE OF WAND INSTRUCTIONS



-  Instructions
-  Streets
-  Buildings & Blocks
-  Murals/Art Work/Monuments
-  see reverse for an archival photo of this building

 you can follow the suggested route, or create your own by visiting only those streets or stops of interest to you  403.320-3954

NO.	NAME	ADDRESS
1	INTRODUCTION - Galt Museum & Archives	502 - 1 St. S.
2	Redpath Street	3 AVENUE SOUTH
3	Firehall No. 1	402 - 2 Ave. S.
4	Round Street	5 STREET SOUTH
5	Hudson's Bay Company Store	100, 102 - 5 St. S.
6	The Bentley Block	118 - 5 St. S.
7	Higinbotham Company	122 - 5 St. S.
8	Lethbridge [House] Hotel	204 - 5 St. S.
9	Union Bank Building	222 - 5 St. S.
10	Whitney Block	411 - 3 Ave. S.
11	MacDonald Block/Rylands	302 - 5 St. S.
12	Oliver Building	316 - 5 St. S.
13	Alec Arms	332 - 5 St. S.
14	Oddfellows Building entrance at 501 - 4 Ave S.	corner 5 St. & 4 Ave S.
15	S.S. Kresge Co. Building/Balmoral Block	317, 319 - 5 St. S.
16	Henderson & Downer Block/Coaldale Hotel/ Metcalfe Block/Club Cigar Store	301 - 5 St. S.
17	Buffalo Stampede	510 - 3 Ave. S. East Wall
18	Chiefs Red Crow & Sitting on Eagle Feather	522 - 3 Ave. S. West Wall
19	Crabb Street	6 STREET SOUTH
20	Wranglin Willy & the Wind Eater	310 - 6 St. S.
21	Canadian Pacific Telegraph Office	310 - 6 St. S.

NO.	NAME	ADDRESS
22	Galt Gardens	5, 7 St. / 1, 3 Ave. S.
23	Lethbridge Public Library now Southern Alberta Art Gallery	601 - 3 Ave. S.
24	Pedestal Clock	601 - 3 Ave. S.
25	One and One	601 - 3 Ave. S.
26	First Air Crossing of the Canadian Rockies Downtown Lethbridge geocache site!	Galt Gardens
27	First Coal Mine in Alberta	Galt Gardens
28	18th Air Defence Regiment	Galt Gardens
29	Baroness Street	1 AVENUE SOUTH
29-01	First Appendixotomy West of Winnipeg	1 Ave. S.
30	Union Station	801 - 1 Ave. S.
31	Burdett St. S.	8 STREET SOUTH
32	St. Patrick's Rectory	105 - 8 St. S.
33	Vendrome Hotel/Alberta Rooms/Roloff Beny Studio	110 - 8 St. S.
34	Geodetic Survey of Canada	Galt Gardens
35	Rotary Centennial Plaza	Galt Gardens
36	How Can I Miss You If You Never Go Away	Galt Gardens
37	Hick-Sehl Building	618 - 3 Ave. S.
38	Acadia Block	616 - 3 Ave. S.
39	British Canadian Trust Co.	315, 317 - 6 St. S.
40	Lethbridge Herald Building	321, 323 - 6 St. S.
41	Geographically Separated/Globally United AKA Victory Square	6 St. / 4 Ave. S.
42	Captain Jock Palmer	323 - 4 St. S.
43	Bell's Welding	317 - 4 St. S.
44	Provincial Courthouse	320 - 4 St. S.

THANK YOU!
project partners



CITY OF Lethbridge

Heart of our city



audio tour also available online at www.galtmuseum.com



Fire Hall No. 1 ca. 1907-1912
Photograph of Lethbridge Firefighters and equipment outside Fire Hall No. 1 at 400 - 2 Avenue South.
Archives Unique Identifier # [UID] 19981071008



Hudson's Bay Company Store 1909
Exterior of the Hudson's Bay Company Store at 102 - 5 Street South in Lethbridge.
UID 19740030000-032



Bentley Company Store 1906
Located on 5 Street South between 1 and 2 Avenue. Six men and a horse drawn carriage in front.
UID 19760208061



Higinbotham Company 1912
The corner of 2 Avenue and 5 Street South. The businesses on either side of it are also visible.
UID 19770146000



Lethbridge [House] Hotel 1910
Exterior view at 200 - 5 Street South.
UID 19740030000-022



5th Street & 3 Avenue South 1915
Elevated view showing the west side of 5 Street north of 3 Avenue South: **Union Bank**, **Bank of Commerce**, **Ewert Jeweler**, **Yale Cafe**, and **Lethbridge Hotel**. Street car at the corner.
UID 19738833000



Whitney Block May 25, 1974
Exterior frontal view
UID 19901067012



Rylands & Company Dry Goods Store 1915-1925
Rylands and Company Dry Goods Store at 302 - 5 Street South was owned and operated by Edwin U. Rylands from 1911 until 1951.
UID 19851048001



Alexandra Hotel [Alec Arms] ca. 1910
Exterior of the Alexandra Hotel, in the Burns Block at 332 - 5 Street South.
UID 19740030000-017



Oddfellows Building October 3, 1964
Exterior view of the Independent Order Of Foresters (IOOF) Building at 5 Street and 4 Avenue South.
UID 19752203036

S.S. Kresge Company Building, ca. 1940
East side of the 300 block of 5 Street South. Visible are the S.S. Kresge Company and Harry Wheeler Jeweler.
UID 20011020488



Coaldale Hotel [Metcalf Block] 1900 & 1905
Corner of 5 Street and 3 Avenue South. Businesses visible include: F.W. Gow & Company Boots and Shoes; Wright, The Jeweler; Office of M.E. Roy, E.R. Warehouse; Dentist O. Courtice; Columbia Restaurant; P. Burns and Company.
UID 19640156003




Canadian Pacific Telegraph Office July 8, 1937
Exterior of the C.P.R. Telegraph Office at 310 - 6 Street South.
UID 19881042032



Galt Gardens 1917 postcard
Elevated view of Galt Gardens taken looking north from the Sherlock Block on 3 Avenue and 7 Street South. Addressed to Miss Edna McCunnil [?], Red Deer, and postmarked Lethbridge June 1917. The postal stamp is a Union Jack flag with the slogan "Help win the war buy war savings certificates".
UID 19750070000



Lethbridge Public Library December 1952
Photograph of the Lethbridge Public Library, 601 - 3 Avenue South.
UID 19752205073



Union Station 1912
1st Avenue South at the north end of 8th Street. Truck and freight wagons in front. The station was built in 1905. The wings at each end were added on in 1910.
UID 19871063000



St. Patrick's Catholic Church & St. Patrick's Rectory 1898
The official opening of St. Patrick's Catholic Church was held in August 1887. It was reported by the Lethbridge News that it was the first stone church built in Southern Alberta. The church was demolished in 1950.
UID 19705195003



Hick-Sehl Building 1915-1920
Exterior of the Sherlock Block and Hick-Sehl Hardware, 306 - 7 Street South and 618 - 3 Avenue South respectively.
UID 19961004002



Acadia Block & Burns Building 1963
Both on 3 Avenue South. Businesses in the Acadia Block include Walter E. Huckvale and Martin Hoyt, lawyers; McCready's Drugs, the Majorette Cafe. Businesses in the Burns Building include Shanghai Chop Suey.
UID 199710804362



Lethbridge Herald Building 1910-1912
323 - 6 Street South. Automobile in the front and the R.C. Addison Undertaking Parlour at the side, proprietor Moore.
UID 19891049200



All images are from the Galt Museum & Archives and are available for reprint: 403.329-7302 | archives@galtmuseum.com
Quote the UID when ordering | copy fees apply - refer to www.galtmuseum.com for details.